


## Ottawa Area ISD

0 0.25 0.5 1 Miles



All information presented in this publication is in the public domain and may be reproduced, reprinted, and redistributed as desired.

Information provided is accurate to the best of our knowledge and is subject to change on a regular basis, without notice. While the DTM® makes every effort to provide useful and accurate information, we do not warrant the information to be authoritative, complete, accurate, or timely. Information is provided on an "as is" and "as available" basis. The State of Michigan disclaims any liability, loss, injury, or damage incurred as a consequence, directly or indirectly, resulting from the use and application of any of the
















Please feel free to contact the DTM® with questions regarding the boundary mapping process. However, should be known that school districts and GSA are official authorities in determining school district boundaries. If you believe that there may be an error in a boundary, please contact the affected school districts and/or GSA for clarification and possible resolution. The DTM® welcomes the opportunity to incorporate accurate changes into our map information when necessary.



Technology, Management & Budget  
11/12/13

11/12/1

### Legend

-  School District
  Unincorporated Place
  Railroad
-  County
  School
  Water Feature
-  City
  Freeway
  River, Stream, or Ditch
-  Township
  Highway
  Primary Road
-  Village
  Local Road
-  Census Designated Place



Source: Michigan Geographic Framework v13

